

Comprehensive Planning

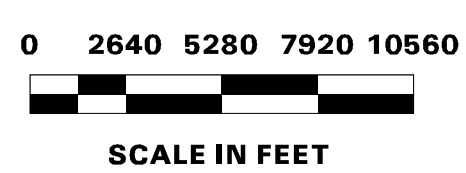
SOUTH COUNTY Planned Land Use

Adopted on: December 21, 2005

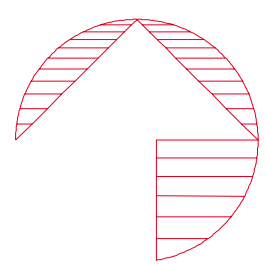
Plot created on: June 06, 2006

*This information is for display purposes only.
No liability is assumed as to the accuracy of the data delineated herein.*

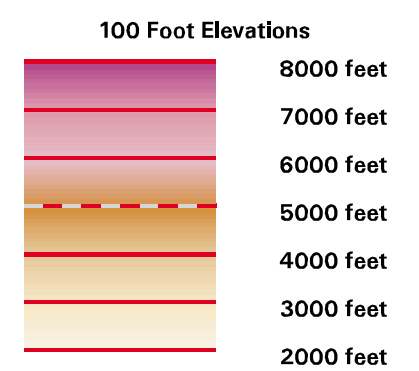
For detailed Land Use information, see Adopted Land Use Plans.



SCALE IN FEET



	OL Open Lands		CT Commercial Tourist
	RC Residential Countryside		CI Commercial Industrial
	RR Residential Rural		IND Industrial
	RS Residential Suburban		HI Heavy Industry
	RL Residential Low		ME Mineral Extraction
	RM Residential Medium		PUD Planned Unit Development
	CG Commercial General		PF Public Facility
			PR Parks and Recreation



- I-15 Corridor
- SOUTH COUNTY Planning Area
- Community Districts
- Ivanpah Airport Noise Compatibility Area
- Utility & Transportation Corridor
- Proposed Heliport Site

Ron Newell
RON NEWELL
CHAIR, PLANNING COMMISSION

Barbara Ginoulas
BARBARA GINOULAS
EXECUTIVE SECRETARY

Myrna Williams
MYRNA WILLIAMS
VICE-CHAIR, BOARD OF COUNTY COMMISSIONERS

Shirley B. Partridge
SHIRLEY B. PARTRIDGE
COUNTY CLERK